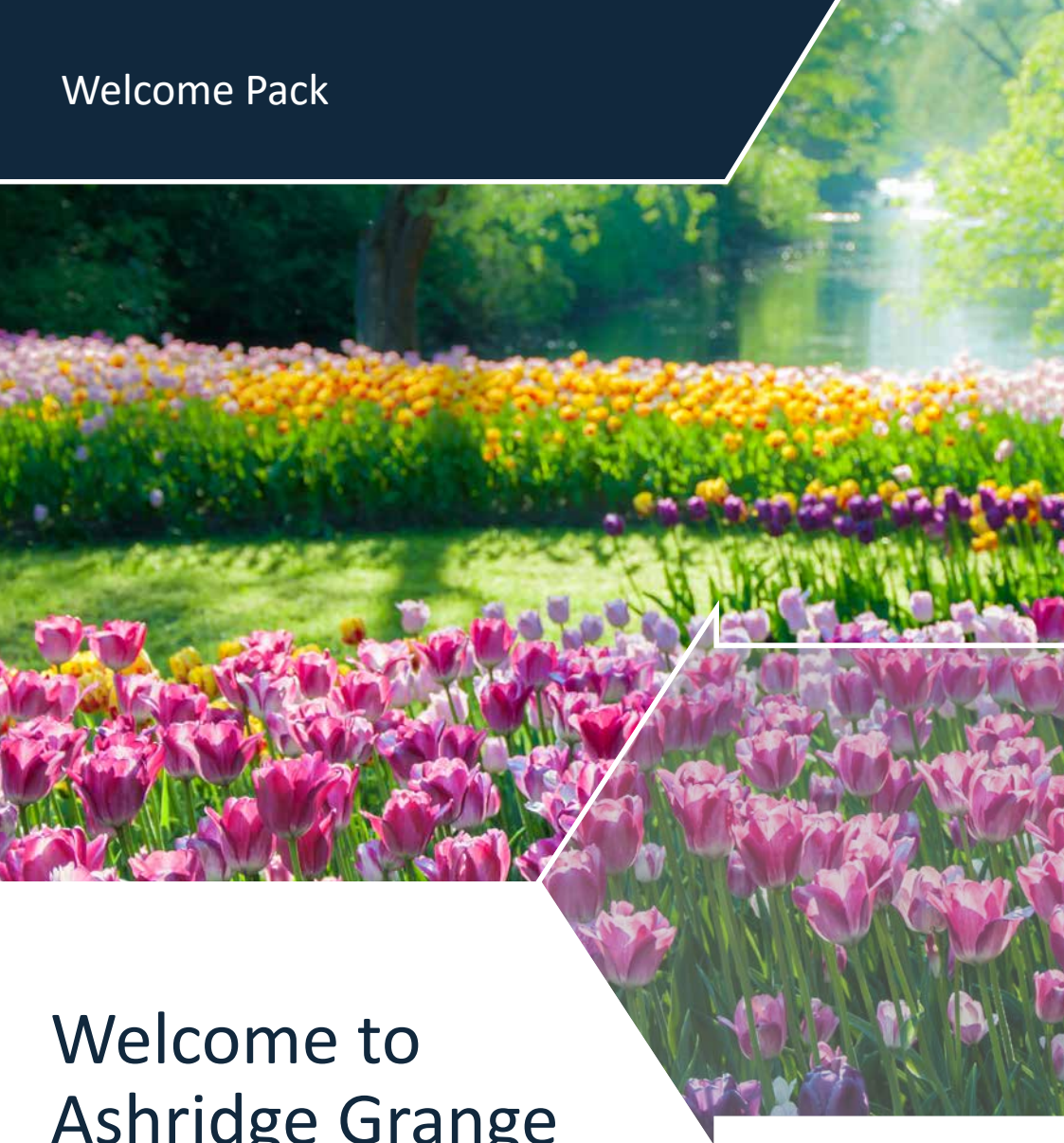


Welcome Pack



Welcome to Ashridge Grange

January 2023



About This Booklet

Welcome to your new home in Ashridge Grange. This pack has been produced by the My Journey team to provide you with information about planning journeys from your new home.

My Journey Wokingham promotes travel which helps keep our residents healthy and safe and our borough cleaner and greener.

Within this pack you will find reference to local walking and cycle routes, information about local bus and rail services, and where to find your nearest electric car charging points.

We are also pleased to be able to provide you with information on discounted travel and travel related items, some of which are exclusively for new residents of Ashridge Grange.

My Developer Details

My Journey Wokingham

As well as welcoming new residents to the borough, My Journey Wokingham provides a series of travel related events and training courses as well as competitions.

For further information about the My Journey Wokingham programme please visit the My Journey Wokingham website.

Additionally, you can follow us on Facebook or Twitter to find out about our latest offers, events and training programmes.

Website:
www.myjourneywokingham.com

Facebook:
www.facebook.com/MJWokingham

Twitter:
[@MJWokingham](https://twitter.com/MJWokingham)

Feedback

We are always looking to improve the information provided in our welcome packs. If you have any comments about the pack or any questions around travel in Wokingham you can contact us.

Email:
myjourney@wokingham.gov.uk



Brief History

The North Wokingham major development site is an urban extension of Wokingham town, on land adjoining the Kentwood and Matthewsgreen neighbourhoods and Keephatch Beech. As part of the new development, there are several new recreational open spaces for residents to enjoy the natural environment. These open spaces include parks and gardens, public open spaces, children's play areas, playing pitches, allotments and nature parks

Schools nearby

- All Saints Primary School
- Keep Hatch Primary School
- St Cecilia's CofE Primary School
- The Emmbrook Secondary School
- The Holt School.
- St Crispin's Secondary School

Nature Parks nearby

- Old Forest Meadows, Old Forest Road, Winnersh, RG41 1LA
- Ashridge Meadows, Eldridge Park, Bingham Drive, Bellfoundry Lane, Wokingham, RG40 5QF
- Kentwood Meadows, Warren House Road, Wokingham, RG40 5RE
- Keephatch Meadows, Binfield Road, Wokingham, RG40 5PR
- Keephatch Woods, Binfield Road, Wokingham RG40 5PS.

Sports/Leisure Facilities

- Cantley Park, Twyford Road, Wokingham, RG40 5QG – tennis courts/sports pitches
- St Crispin's Leisure Centre, London Road, Wokingham – leisure facility offering a gym, squash courts, classes, swimming lessons, indoor bowls and much more
- Wokingham Leisure Centre (Carnival Hub), Wellington Road, Wokingham - leisure facility offering sports facilities, gym, swimming pool as well as a library and cafe.

Visit:

www.placesleisure.org

Wokingham Theatre

Wokingham Theatre is a thriving community theatre putting on eight full-length productions a year as well as several extra smaller productions. They are located just off Twyford Road, Wokingham, RG40 5TU near to Cantley Park

Innovation Valley Rewards

Earn rewards whilst you walk, cycle, scoot or use the bus or train. These can be exchanged for high street vouchers or donated to charity.

Find out more here:

www.innovationvalleyrewards.co.uk

Or scan the QR Code below







Walking is simple, free and one of the easiest ways to get more active, lose weight and become healthier

Cambridge University researchers have found that a brisk walk every day has substantial health benefits.

Incorporating walking into your lifestyle will go a long way in helping your health and well-being.

The My Journey Wokingham website can be used to discover walking routes in your local area or to plan walks to your local shops, services and other amenities.

Visit:

www.myjourneywokingham.com

Thames Basin Heaths Partnership

To find greenspaces on your doorstep and get outside for some fresh air and exercise.

Visit:

www.tbhpartnership.org.uk

Health Walks

There are a number of health walks that take place across the borough. The walks are a great way to meet new friends and keep active.

Visit:

www.wokingham.gov.uk

Places to Walk to



Cycling is a low impact type of exercise which can help you lose weight, reduce stress and improve your fitness

It is often quicker to cycle than travel by car for local journeys in Wokingham, particularly during busier times.

Visit the My Journey website for the latest copy of the Wokingham Area Cycle Map, information on local bike events, training courses for adults and children as well as discounts at local retailers and much more.

Visit:

www.myjourneywokingham.com

Wokingham Bikeathon

The Bikeathon is an annual cycle event that takes place at Cantley Park, Wokingham. There is a choice of three routes to suit all abilities and ages: 15/25/35 miles. This year the event will take place on Sunday, 11 June.


For more information visit:

www.wokinghambikeathon.co.uk

Love to Ride

If you ride for more than 10 minutes, log your ride at www.lovetoride.net/wokingham for a chance to win cycle related prizes. Encourage friends and family for even more chances to win.

Places to Cycle to



LOVE TO RIDE





Forget about the parking costs and rising fuel prices and let someone else do the driving

Local Buses

The nearest bus stop to Ashridge Grange is on Ashridge Road which is approximately 5 minutes walk to catch the 121/151A bus to Wokingham.

For fares and for further information on these bus services visit: www.thamesvalleybuses.com

You can also plan your journey using our journey planner: www.myjourneywokingham.com/journeyplanner

or download the Thames Valley Buses app from your providers' app store.

FREE Bus Travel

There are a limited number of free weekly bus passes available for Ashridge Grange residents. Please contact us to receive your free voucher:

Email: myjourney@wokingham.gov.uk

Park & Ride to Reading

The Winnersh Triangle Park & Ride site is currently being improved with additional spaces and more electric vehicle chargepoints. The Winnersh Triangle car park (reduced capacity of 100 during construction) will still be in use for those using the train service.

MereOak Park & Ride

There is a park & ride facility at MereOak just off the A33, J11 M4 with regular buses going into Reading.

For more information visit:

<https://www.reading-buses.co.uk/park-ride>

Long Distance Coaches

National Express Coaches call at MereOak Park & Ride going onto London Victoria or London Heathrow.

For more information visit:

<https://www.nationalexpress.com/en>

FlixBus also operate coaches from MereOak Park & Ride to London Hammersmith or London Victoria Coach Station.

For further information and tickets please visit their website:

www.flixbus.co.uk



Rail travel is a faster, more relaxing and less stressful way to travel on business, and it's easy and hassle-free for leisure trips with your family and friends

Wokingham is the nearest station to Ashridge Grange. You can walk or cycle there in less than 30 minutes. The nearest bus stop to Ashridge Grange is Ashridge Road stop, approximately 5 minutes walk to catch the 121 bus.

Four trains an hour depart for Reading Station, two direct trains an hour to London Waterloo and two direct trains an hour to Guildford, Redhill and Gatwick Airport. Some additional services are provided at peak times.

The station is located on Station Approach, RG40 2AP. It has a cafe, 118 sheltered cycle storage spaces and 531 parking spaces.

For further information on train times visit:

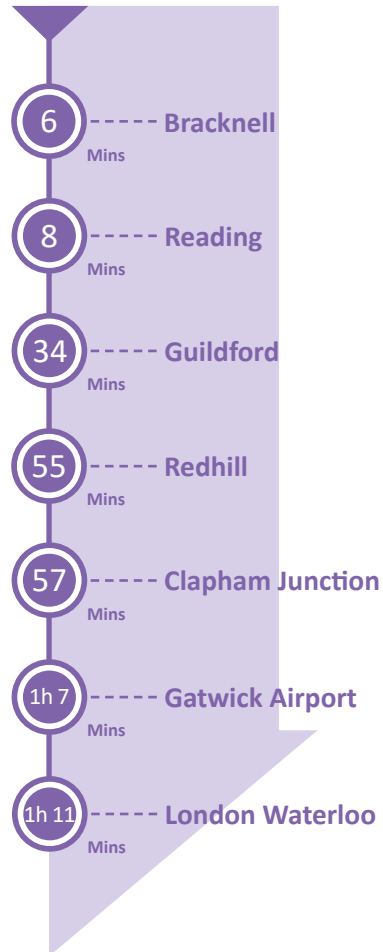
www.nationalrail.co.uk

For information on tickets and discounted rail travel visit:

www.myjourneywokingham.com

Twyford Train Station is approximately 10 minutes by car or 30 minutes by bike. There are regular trains to London Paddington from Twyford with journey times varying from as quick as 21 minutes depending on when you travel. You can also catch the Elizabeth line train to London from Twyford.

Approximate Journey Times





Wokingham 





We save 1560kg
CO2 each year
between us!

Arrange to travel together and share the cost, whilst reducing congestion and pollution at the same time

Electric Vehicles

Electric vehicles are better for the environment, cheaper to run and cheaper to maintain.

Pure electric vehicles have zero exhaust emissions, which means they do not emit any harmful exhaust emissions in the local environment.

Depending on your electricity deal and how efficient your electric car is, you could drive for as little as 2-5p per mile. Electric charging points are provided locally in the Carnival Pool and Shute End Car Parks in Wokingham. There are also electric charging points at Wokingham, Fleet and Farnborough train station car parks.

For locations of more electric car charge points please visit:

www.zap-map.com/

Car Share

Car sharing is a great way to reduce the costs of travelling by car. It is also a great way to meet new people and help the environment.

There is a public car share database available to search for other people looking to car share around your area.

Visit: www.liftshare.com

Smarter Driving

Smarter driving can help keep you safe and cost you less. Here are some tips for smarter driving:

- Check your tyres are at the correct pressure to help the car run more efficiently
- Remove unnecessary weight from your car like heavy equipment, roof racks or items in your boot
- Make sure your car is serviced regularly to ensure it is running as efficiently as possible
- Avoid wasteful fuel consumption with engine idling or air conditioning

Electric Car Charge Points





www.wokingham.gov.uk



www.myjourneywokingham.com



myjourney@wokingham.gov.uk



www.facebook.com/MJWokingham



@MJWokingham



(0118)9746000



Wokingham Borough Council
Shute End
Wokingham
Berkshire RG40 1 BN



DAVID WILSON HOMES
WHERE QUALITY LIVES



WOKINGHAM
BOROUGH COUNCIL