

# Wokingham Borough Public Transport Map & Guide

September 2024



**WOKINGHAM  
BOROUGH COUNCIL**

## Wokingham Borough Public Transport Guide

The Guide contains details of all public transport services in the Borough and we hope that you will find it informative and helpful.

The Map and Guide has been compiled from information available and is produced in good faith and believed to be correct as at September 2024.

Inevitably, changes will occur to some services and you are advised to confirm details before travelling

For information on public transport and the Borough, please visit the Wokingham Borough Council website:  
**[www.myjourneywokingham.com](http://www.myjourneywokingham.com)**

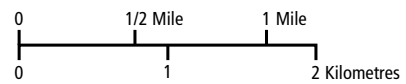
The Council publishes comprehensive local travel guides including bus and train timetables for Arborfield, Shinfield, Swallowfield and Lower Earley; Twyford area and Woodley; Wokingham town and surrounding area.

These are available from local information centres or contact My Journey Team on **(0118) 974 6000**.



# Wokingham Public Transport Map

- 3 Bus routes hourly or better (Mon-Sat daytime)
- 122 Bus routes less than once an hour
- 145 Bus routes running on selected days only
- Other Roads
- \* (21) Route Terminus
- Occasional journeys only
- Red arrow Buses travel in direction of arrow
- Railway line and station
- H Hospital
- Leisure facilities
- Library
- Museum Places of Interest
- S Secondary Schools
- T Tourist Information Centre
- Borough Boundary
- Urban Area



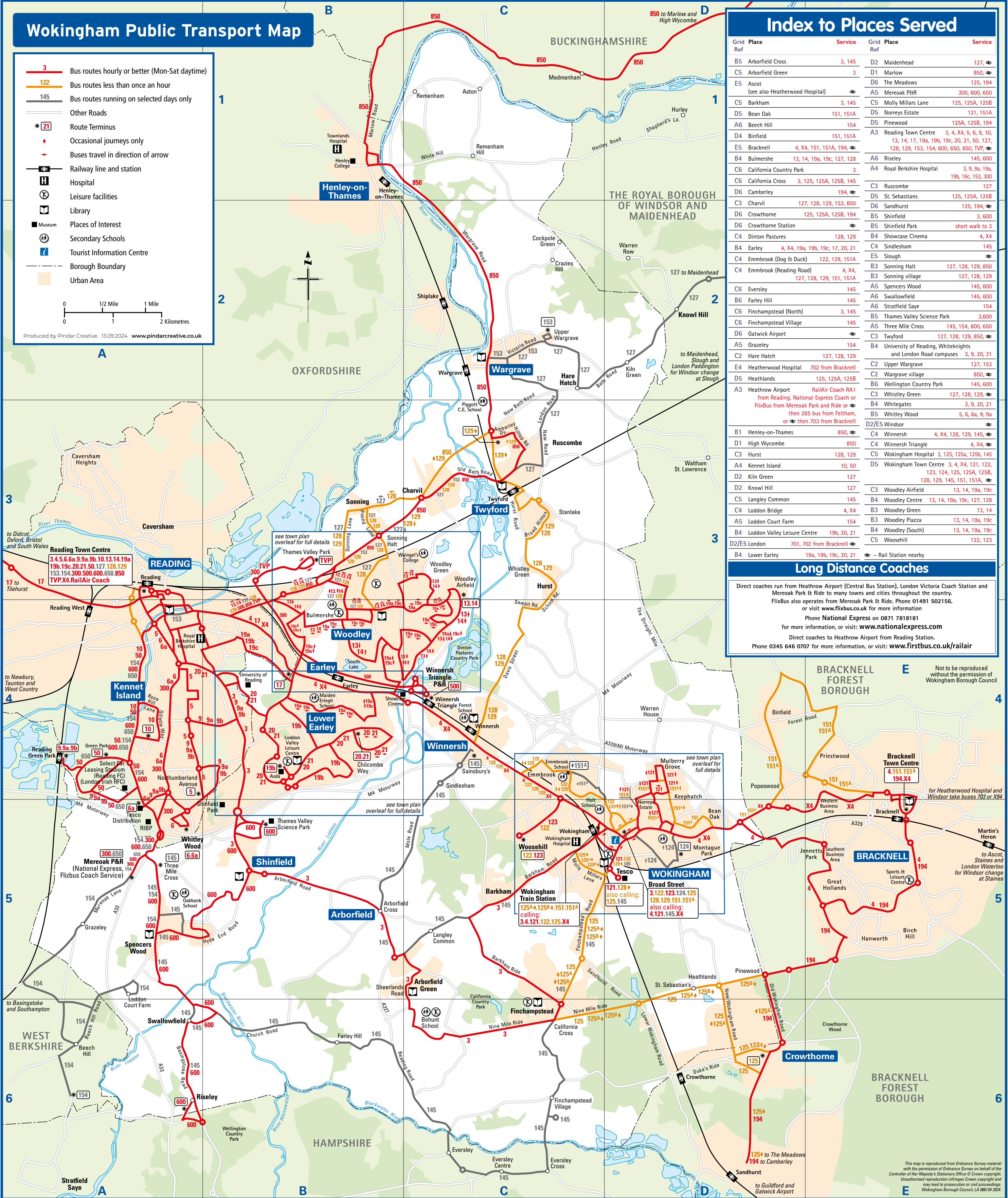
Produced by Pindar Creative 13.09.2024 www.pindarcreative.co.uk

## Index to Places Served

Grid Ref	Place	Service	Grid Ref	Place	Service
B5	Arborfield Cross	3, 145	D2	Maidenhead	127, 145
C5	Arborfield Green	3	D1	Marlow	850, 145
E5	Ascot	145	D6	The Meadows	125, 194
C5	Barkham	3, 145	A5	Meroak P&R	300, 600, 650
D5	Bean Oak	151, 151A	C5	Molly Millars Lane	125, 125A, 125B
A6	Beech Hill	154	D5	Norrey Estate	121, 151A
D4	Binfield	151, 151A	D5	Pinewood	125A, 125B, 194
E5	Bracknell	4, X4, 151, 151A, 194, 145	A3	Reading Town Centre	3, 4, X4, 5, 6, 9, 10, 13, 14, 17, 19a, 19b, 19c, 20, 21, 50, 127, 128, 129, 153, 154, 600, 650, 850, TVP, 145
B4	Bulmershe	13, 14, 19a, 19c, 127, 128	A6	Risley	145, 600
C6	California Country Park	3	A4	Royal Berkshire Hospital	3, 9, 9a, 19a, 19b, 19c, 153, 300
C6	California Cross	3, 125, 125A, 125B, 145	C3	Ruscombe	127
D6	Camberley	194, 145	D5	St. Sebastians	125, 125A, 125B
C3	Charvil	127, 128, 129, 153, 850	D6	Sandhurst	125, 194, 145
D6	Crowthorne	125, 125A, 125B, 194	B5	Shinfield	3, 600
D6	Crowthorne Station	127	A4	Shinfield Park	short walk to 3
C4	Dinton Pastures	128, 129	B4	Showcase Cinema	4, X4
B4	Earley	4, X4, 19a, 19b, 19c, 17, 20, 21	C4	Sindlesham	145
C4	Emmbrook (Dog & Duck)	122, 129, 151A	E5	Slough	145
C4	Emmbrook (Reading Road)	4, X4, 127, 128, 129, 151, 151A	B3	Sonning Halt	127, 128, 129, 850
C6	Eversley	145	A5	Spencers Wood	145, 600
B6	Farley Hill	145	A6	Swallowfield	145, 600
C6	Finchampstead (North)	3, 145	A6	Stratfield Saye	154
C6	Finchampstead Village	145	B5	Thames Valley Science Park	3, 600
D6	Gatewick Airport	145	A5	Three Mile Cross	145, 154, 600, 650
A5	Grazeley	154	C3	Twyford	127, 128, 129, 850, 145
C2	Hare Hatch	127, 128, 129	B4	University of Reading, Whiteknights and London Road campuses	3, 9, 20, 21
E4	Heatherwood Hospital	702 from Bracknell	C2	Upper Wargrave	127, 153
D5	Heathlands	125, 125A, 125B	C2	Wargrave village	850, 145
A3	Heathrow Airport	RailAir Coach RA1 from Reading, National Express Coach or FlixBus from Meroak Park and Ride or then 285 bus from Feltham, or then 703 from Bracknell	B6	Wellington Country Park	145, 600
B1	Henley-on-Thames	850, 145	C3	Whitley Green	127, 128, 129, 145
D1	High Wycombe	850	B4	Woodley Airfield	13, 14, 19a, 19c
C3	Hurst	128, 129	B3	Woodley Green	13, 14
A4	Kennet Island	10, 50	B3	Woodley Piazza	13, 14, 19a, 19c
D2	Kin Green	127	B4	Woodley (South)	13, 14, 19a, 19c
D2	Knowl Hill	127	C5	Woosehill	122, 123
C5	Langley Common	145			
C4	Loddon Bridge	4, X4			
A5	Loddon Court Farm	154			
B4	Loddon Valley Leisure Centre	19b, 20, 21			
D2/E5	London	701, 702 from Bracknell			
B4	Lower Earley	19a, 19b, 19c, 20, 21			

## Long Distance Coaches

Direct coaches run from Heathrow Airport (Central Bus Station), London Victoria Coach Station and Meroak Park & Ride to many towns and cities throughout the country. FlixBus also operates from Meroak Park & Ride. Phone 01491 502156, or visit [www.flixbus.co.uk](http://www.flixbus.co.uk) for more information. Phone National Express on 0871 7818181 for more information, or visit: [www.nationalexpress.com](http://www.nationalexpress.com). Direct coaches to Heathrow Airport from Reading Station. Phone 0345 646 0707 for more information, or visit: [www.firstbus.co.uk/railair](http://www.firstbus.co.uk/railair)



This map is reproduced from Ordnance Survey material with the permission of Ordnance Survey on behalf of the Controller of Her Majesty's Stationery Office. Unauthorised reproduction infringes Crown copyright and may lead to prosecution or civil proceedings. Wokingham Borough Council, LA 086134 2024.



# Guide to Bus Services in Wokingham Borough

Local Bus Services		Frequency Guide				
Number	Operator	Route	Mon to Fri peak hours	Mon to Fri off-peak and Saturday daytime	Mon to Sat evenings after 19:30	Sundays
3	Reading Buses	<b>Reading</b> – R.B. Hospital – Shinfield – <b>Arborfield</b>	Every 20 minutes (hourly to Wokingham)	Every 20 minutes (hourly to Wokingham)	4 journeys to Arborfield	Every 30 minutes to Arborfield
4	Reading Buses	<b>Reading</b> – Earley – Winnersh – <b>Wokingham</b> – Southern Industrial Areas – <b>Bracknell</b>	Every 20-45 minutes, combined frequency with X4 to up to every 20 minutes	Every 20-45 minutes, combined frequency with X4 to up to every 20 minutes	3 journeys Reading – Bracknell 4 journeys Bracknell – Reading	Every 60 minutes
X4	Reading Buses	<b>Reading</b> – Earley – Winnersh – <b>Wokingham</b> – <b>Bracknell</b>	Every 30-40 minutes, combined frequency with the 4 to up to every 20 minutes	Every 60 minutes, combined frequency with the 4 to up to every 20 minutes	2 journeys Reading – Bracknell 2 journeys Bracknell – Reading	Every 60 minutes
5	Reading Buses	<b>Reading</b> – <b>Northumberland Avenue</b>	Every 12 minutes	Every 12 minutes	Every 20 minutes (every hour after midnight)	Every 20 minutes (40-60 minutes eves)
6/6A	Reading Buses	<b>Reading</b> – Basingstoke Road – <b>Whitley Wood</b>	Every 12 minutes	Every 12 minutes	Every 20 minutes (every hour after midnight)	Every 20-30 minutes (every hour after midnight)
9/9A/9B	Reading Buses	<b>Reading</b> – R.B. Hospital – Whitley Wood – <b>Green Park</b>	Every 60 minutes	Every 60 minutes	Every 60 minutes	No service
10	Reading Buses	<b>Reading</b> – <b>Kennet Island</b>	Every 30 minutes	Every 30 minutes	Every 30 minutes	Every 30 minutes
13	Reading Buses	<b>Reading</b> – Bulmershe – Thatchers – Chequers – <b>Shepherds Hill</b> (anti-clockwise)	Every 30 minutes	Every 30 minutes	Every 60 minutes	Every 60 minutes
14	Reading Buses	<b>Reading</b> – Whitley Wood – Chequers – Thatchers – Bulmershe – <b>Reading</b> (clockwise)	Every 30 minutes	Every 30 minutes	Every 60 minutes	Every 60 minutes
17	Reading Buses	<b>Earley</b> (Wokingham Road) – <b>Reading</b> – <b>Tilehurst</b>	Every 6-10 minutes	Approximately every 10 minutes	Every 15 minutes (every hour after midnight)	Every 12 minutes
19a	Reading Buses	<b>Reading</b> – R.B. Hospital – Earley Gate – Loddon Bridge – Woodley – Culver Lane – Earley Gate – R.B. Hospital – <b>Reading</b> (anti-clockwise)	Hourly	Hourly	No service	No service
19b	Reading Buses	<b>Reading</b> – R.B. Hospital – Beech Lane – Curbush Lane – <b>Lower Earley</b> (Asda)	Every 60 minutes	Every 60 minutes	No service	No service
19c	Reading Buses	<b>Reading</b> – R.B. Hospital – Earley Gate – Woodley – Loddon Bridge – Earley Gate – R.B. Hospital – <b>Reading</b> (clockwise)	Hourly	Hourly	No service	No service
20	Reading Buses	<b>Reading</b> – University (only during term times)	Every 10 minutes	Every 10-20 minutes	Every 20 minutes (every hour after midnight)	Every 15-20 minutes (every hour after midnight)
21	Reading Buses	<b>Reading</b> – University – Rushey Way – <b>Lower Earley</b> (Easington Drive)	Every 15 minutes	Every 15 minutes	Every 30 minutes (every hour after midnight)	Every 20-30 minutes (every hour after midnight)
50	Reading Buses	<b>Reading</b> – <b>Green Park</b>	Every 15 to 20 minutes	Every 15 to 20 minutes on weekdays approximately every 45 minutes on Saturdays	Every 30 to 40 minutes	No service
121	Thames Valley Buses	<b>Norreys Estate</b> – <b>Wokingham</b> – Tesco	Every 30 minutes Norreys-Wokingham \$	Every 30 minutes Mon to Fri 6 journeys Saturday \$	No service	No service
122	Thames Valley Buses	<b>Wooshill</b> – Emmbrook – <b>Wokingham</b>	No service (see service 123,129) \$	4 services between 1500 to 1900 No service Saturday	No service	No service
123	Thames Valley Buses	<b>Wooshill</b> – <b>Wokingham</b>	Every 30 to 60 minutes \$	4 services between 1500 to 1900 No service Saturday	No service	No service
124	Thames Valley Buses	<b>Wokingham</b> – <b>Waterloo Road</b>	No service	2 return journeys Mon to Fri \$	No service	No service
125/A/B	Thames Valley Buses	<b>Wokingham</b> – Tesco – Finchampstead – <b>Crowthorne</b> (High Street 125/Pinewood 125A/B) (The Meadows on Saturday)	Every 60 minutes \$ (125A/B)	2 journeys (125) \$	No service	No service
127	Thames Valley Buses	<b>Reading</b> – Sonning – Charvil – <b>Twyford</b> – Know Hill – <b>Maidenhead</b>	No service	Every 2 hours Sat only \$	No service	No service
128	Thames Valley Buses	<b>Reading</b> – Woodley – Sonning – Charvil – <b>Twyford</b> – Hurst – <b>Winnersh</b> – <b>Wokingham</b>	1 service (see service 129)	Every 60 minutes (2 hrs Sat) \$	No service	No service
129	Thames Valley Buses	<b>Reading</b> – Sonning – Charvil – <b>Twyford</b> – Hurst – <b>Winnersh</b> – <b>Wokingham</b>	8 services throughout day \$	No service	No service	No service
145	Horseman Coaches	<b>Three Mile Cross</b> – Riseley – Finchampstead – <b>Wokingham</b> – <b>Arborfield</b> – <b>Winnersh</b>	No service	1 return journey Tues only \$	No service	No service
151	Thames Valley Buses	<b>Wokingham</b> – Bean Oak – Binfield – <b>Bracknell</b>	see 151A	4 services between 1000 and 1700 \$	No service	No service
151A	Thames Valley Buses	<b>Wokingham</b> – Norreys Estate – Bean Oak – Binfield – <b>Bracknell</b>	1 journey (Mon-Fri) \$	5 journeys Sat \$	No service	No service
153	Horseman Coaches	<b>Upper Wargrave</b> – <b>Reading</b> (express service)	No service	1 return journey Weds only \$	No service	No service
154	Horseman Coaches	<b>Beech Hill</b> – Loddon Court Farm – Grazeley – <b>Reading</b>	No service	1 return journey Thurs only \$	No service	No service
194	Thames Valley Buses	<b>Bracknell</b> – Crowthorne – Sandhurst – The Meadows – <b>Camberley</b>	Every 30 minutes	Every 30 minutes	Every 60 minutes until 2300	Every 60 minutes
300	Reading Buses	<b>Mereok Park &amp; Ride</b> – <b>Thames Valley Park &amp; Ride</b>	Every 30 minutes	Every 30 minutes	No service	No service
500	Reading Buses	<b>Reading</b> – <b>Winnersh Triangle Park &amp; Ride</b>	Every 15 minutes	Every 15 minutes	No service	No service
600	Reading Buses	<b>Reading</b> – <b>Mereok Park &amp; Ride</b>	Every 15 minutes	Every 15 minutes	Every 30 minutes	No service
650	Reading Buses	<b>Reading</b> – Green Park – <b>Mereok Park &amp; Ride</b>	No service	No service	Every 30 minutes	Every 60 minutes
850	Carousel	<b>Reading</b> – Twyford – Wargrave – Henley-on-Thames – Marlow – <b>High Wycombe</b>	Every 20 minutes	Every 20-30 minutes	Every 60 minutes	Every 60 minutes
TVP	Stewarts Coaches	<b>Reading</b> – <b>Thames Valley Park</b>	Every 10-20 minutes	Every 10-20 minutes	No service	No service

**Notes:**  
\$ - Subsided by Wokingham Borough Council: 121,124,125/A/B, 127,128,129,145,151,151A,154. 151 also subsided by Bracknell Forest Borough Council. 154 also subsided by West Berkshire Council and Basingstoke & Deane Borough Council.

Hourly or more frequent services Less than one per hour Selected days

## School and College Services

Number	Operator	Route
81	Reading Buses	<b>Reading</b> – Wilderness Road – Earley Crossroads – <b>Bulmershe School</b>
101	Horseman Coaches	<b>Reading Blue Coat School</b> – Winnersh – Emmbrook – <b>Wokingham</b>
202 \$	Horseman Coaches	<b>Shinfield</b> – Lower Earley – Winnersh (for <b>Forest School</b> ) – Emmbrook and <b>Holt Schools</b>
244 \$	Horseman Coaches	<b>Whitley Wood</b> – Arborfield – California Cross – Barkham – <b>Holt, Emmbrook</b> and <b>Forest Schools</b>
318	Horseman Coaches	<b>Hartley Wintney</b> – Fleet – Yateley – Finchampstead – Wokingham – Emmbrook – Winnersh – <b>Reading Blue Coat School</b>
338	Horseman Coaches	<b>Burghfield</b> – Mortimer – Riseley – Swallowfield – Spencers Wood – Shinfield – <b>Reading Blue Coat School</b>
348	Horseman Coaches	<b>Camberley</b> – Crowthorne – Finchampstead – Barkham – Sindlesham – <b>Reading Blue Coat School</b>
406	Stagecoach South	<b>California Cross</b> – Finchampstead – Eversley – Yateley School – <b>Farnborough Sixth Form College</b>
W983 \$	Horseman Coaches	<b>Three Mile Cross</b> – Lower Earley – Loddon Bridge – Woodley – <b>Bulmershe School</b>

\$ - Subsided by Wokingham Borough Council  
These bus services operate only on School and College days and are primarily geared to the needs of scholars.

## Bus Operators

<b>Carousel</b> Unit 2 High Wycombe Avenue High Wycombe, HP13 5SG Tel: 01494 450151 www.carouselbuses.co.uk	<b>Reading Buses</b> Great Knollys Street, Reading, RG1 7JH Tel: (0118) 959 4000 email: customerservices@reading-buses.co.uk www.reading-buses.co.uk	<b>Other useful contact details</b>
<b>Horseman Coaches</b> 2 Acce Road, Reading RG2 0SU Tel: (0118) 975 3811 www.horsemancoaches.co.uk	<b>Thames Valley Buses</b> Unit 3 The Maple Centre, Downmill Road, Bracknell, Berkshire, RG12 1JQ Tel: (0118) 973 3486 email: customerservices@thamesvalleybuses.com www.thamesvalleybuses.com	<b>National Express</b> 0343 222 1234 <b>RailAir</b> 0118 957 9425 <b>FlixBus</b> 01491 502156 <b>Transport for London</b> 0343 222 1234 <b>My Journey Wokingham</b> 0118 973 3486 e-mail: myjourney@wokingham.gov.uk www.myjourneywokingham.com Tel: (0118) 974 6000

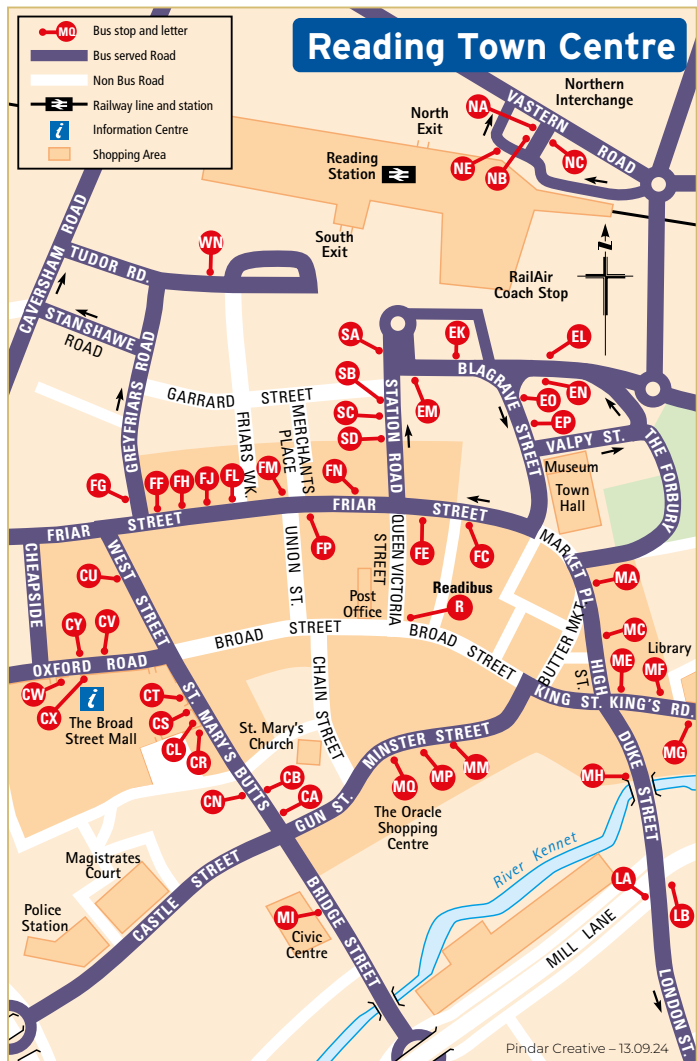
## Secondary Schools and Colleges

	Local Bus & Train Services nearby	School Services
<b>Bohunt School</b>	3	
<b>Bulmershe School</b>	13, 81, 14, 128, 983b, W983	
<b>Emmbrook School</b>	4, X4, 122, 123, 128, 129, 151A, 202, 244	E1, E2, E3
<b>Farnborough Sixth Form College</b>	406, £	
<b>Forest School</b>	4, X4, 128, 129, 202, 244, £ (Winnersh)	F2
<b>Holt Schools</b>	850, £	
<b>Holt School</b>	4, X4, 122, 123, 125, 128, 129, 151A, 202, 244	H1
<b>Maiden Erlegh School</b>	4, X4, 19a, 19c	
<b>Oakbank School</b>	3, 600	
<b>Piggott C of E School</b>	850	
<b>Ranelagh School</b>	4, X4, 125, 194, £ (Bracknell)	
<b>Reading Blue Coat School</b>	4, X4, 151A	100, 101, 283, 318, 338, 348
<b>St Crispin's School</b>	13/14	
<b>Waingels College</b>	406	
<b>Yateley School</b>	406	

## Rail Services in and around Wokingham Borough

Services	Average Number of Trains per Hour	Stations in Wokingham Borough and other nearby key stations	Operator	Ticket Office Opening Hours (Mon - Fri)	Facilities
<b>Twyford/Wargrave</b> to Henley	2	1-2	2		
<b>Twyford</b> to Reading to London, Paddington	4-6	4	3		
<b>Earley/Winnersh Triangle/Winnersh</b> to Reading to Wokingham/Bracknell to London, Waterloo	2	2	2		
<b>Wokingham</b> to Reading to London, Waterloo to Guildford to Gatwick Airport	4	2	4	2	4
<b>Slough</b> to Windsor & Eton Central	3	3	3		
<b>Ascot</b> to Aldershot	2	2	1		
<b>Reading</b> to Bristol	2	1-2	1-2		
<b>Reading</b> to South Wales	1-2	1-2	1-2		
<b>Reading</b> to Oxford	3-4	3	3		
<b>Reading</b> to Newbury	2-4	2-3	1-2		
<b>Reading</b> to Swindon	4-5	2-5	3		
<b>Reading</b> to Basingstoke to London, Paddington	2-4	3-4	2-3		
	10-15	6-10	6-10		

<b>Rail Service Notes</b> SWR South Western Railway Tel: 0345 6000 650 www.southwesternrailway.com GWR Great Western Railway Tel: 0345 7000 125 www.gwr.com TFL Transport for London Tel: 0343 222 1234 www.tfl.gov.uk Car Park Bicycle storage facility	Further information is available from <b>National Rail Enquiries</b> 03457 48 49 50
---	---



## Where to board your bus in Reading Town Centre

Service	To	Stops
3	Shinfield Road, Whitley Wood Road, Shinfield, Arborfield, Finchampstead, Barkham, Wokingham	CL EM LA MA MF MH MP SA
4,X4	Earley, Winnersh, Wokingham, Bracknell	ED FN FM MC MP MM
5	Northumberland Avenue	CL CU LB MC MI SC
6	Reading	CL CU LB MC MI SC
9.9A.9B	Royal Berks Hospital, Wentworth Avenue	CR FM LA MA MP MP SA
10	Kennet Island	CS FM MC MI SD
13,14	Woodley	EM ME
17	Woodley	CR FM LA MA MP MP SA
19a,19b,19c	University, Earley, Woodley	CR FM MA MP MH MP SA
20,21	University, Lower Earley	CR MP
50	Green Park	CS MC MI SD
121,122	Green Park	EL FH
127,128,129	Sonning, Charvil, Twyford, Hurst, Wokingham	ED FC ME MF
153	Upper Wargrave	CR
154	Grazeley, Loddon Court Farm, Stratfield Saye	CR
500	Winnersh Triangle Park & Ride	CS ED FM MC MK MO
600,650	Mereok, Swallowfield and Riseley or Mereok, TVSP/Shinfield or Mereok, Reading	CS MC MI SD
850	Henley, Marlow, High Wycombe	ED FC ME
TVP	Reading	MC ME

Rail replacement services use stop ND/NE on the north side of the station. Football service F1 departs from stop WS on Station Hill. \* Alighting stop only

## Rail Services

